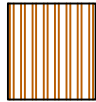




NOTES:

Legend:-

-  Corduroy tactile paving
-  Ladder tactile paving
-  Tramline tactile paving

© CROWN COPYRIGHT. City of York Council OS Licence No. 1000 20818

FINAL LAYOUT

Revision	By	Checked	Approved	Date	Description



Highways – Transport Projects and Delivery Team  
Eco Depot, Hazel Court, James Street, York, YO11 3DS  
www.york.gov.uk

Project  
Jockey Lane  
Segregated Cycle/Pedestrian  
Footway Improvement

Drawing

Proposed Final Tiger Layout  
& Interim Zebra Layout

Drawn by MTReade Date: Aug 15  
Checked by Date:  
Authorised by Date:

Drawing No. DEC08010337/0100/002 Revision A

Drawing Scale: 1:200 A3

CAD Filename: Plot Scale: 1:00

Notes:-

Notes:-

Changes from Interim Scheme:-

- 1) Removal of CYCLIST DISMOUNT signs;
- 2) Removal of some tactile blister paving;
- 3) Change to road markings of carriageway.